

D

WEST TO CHICAGO

CW CABIN

*Rumors of Fall  
New River Study*

NEW

359

39+86.5

6+11.5

103+78

WARD LIMIT

PS WEST END - 88+65.7  
WEST TO CHICAGO

SECURITY

RAIL

lead

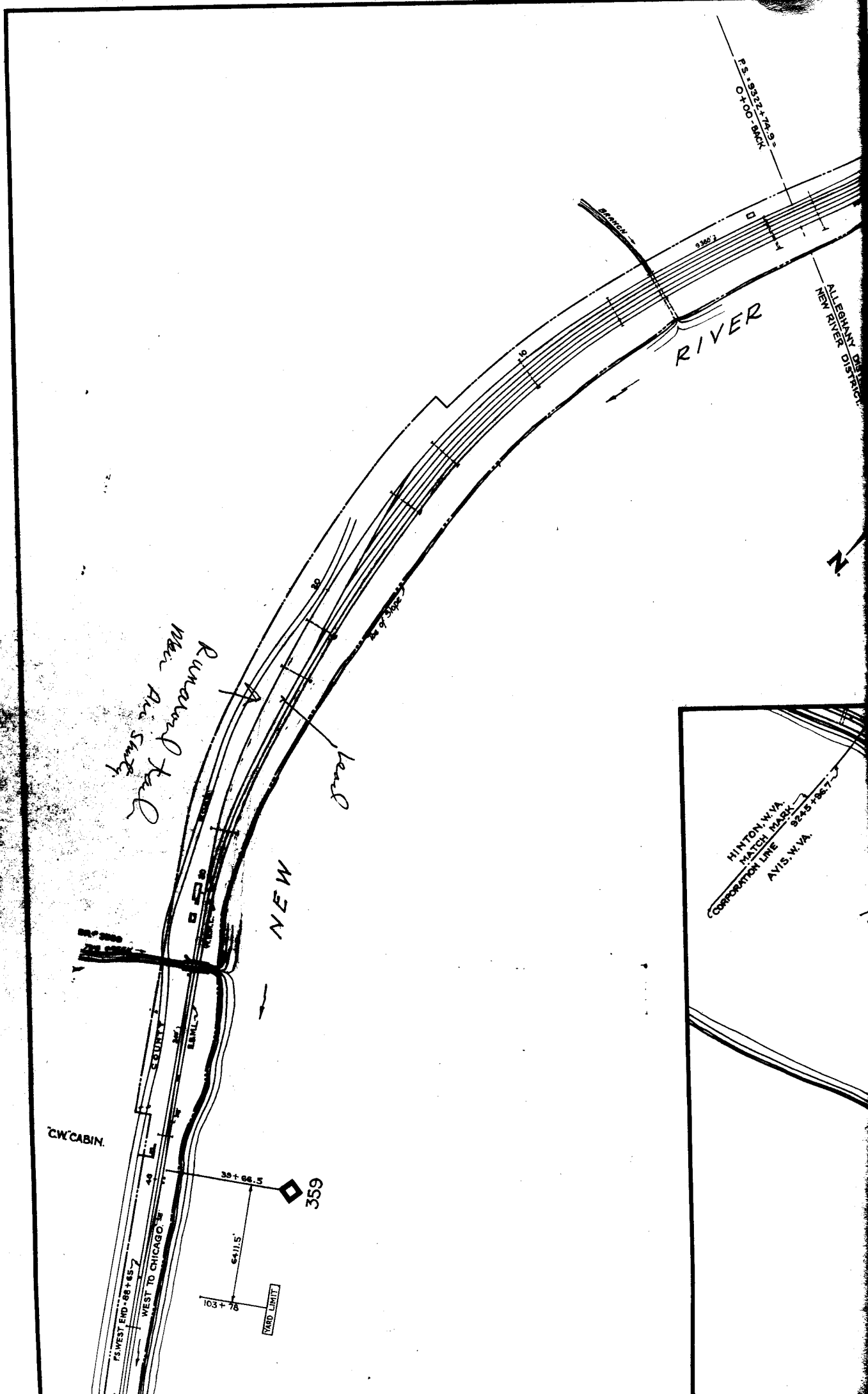
RIVER

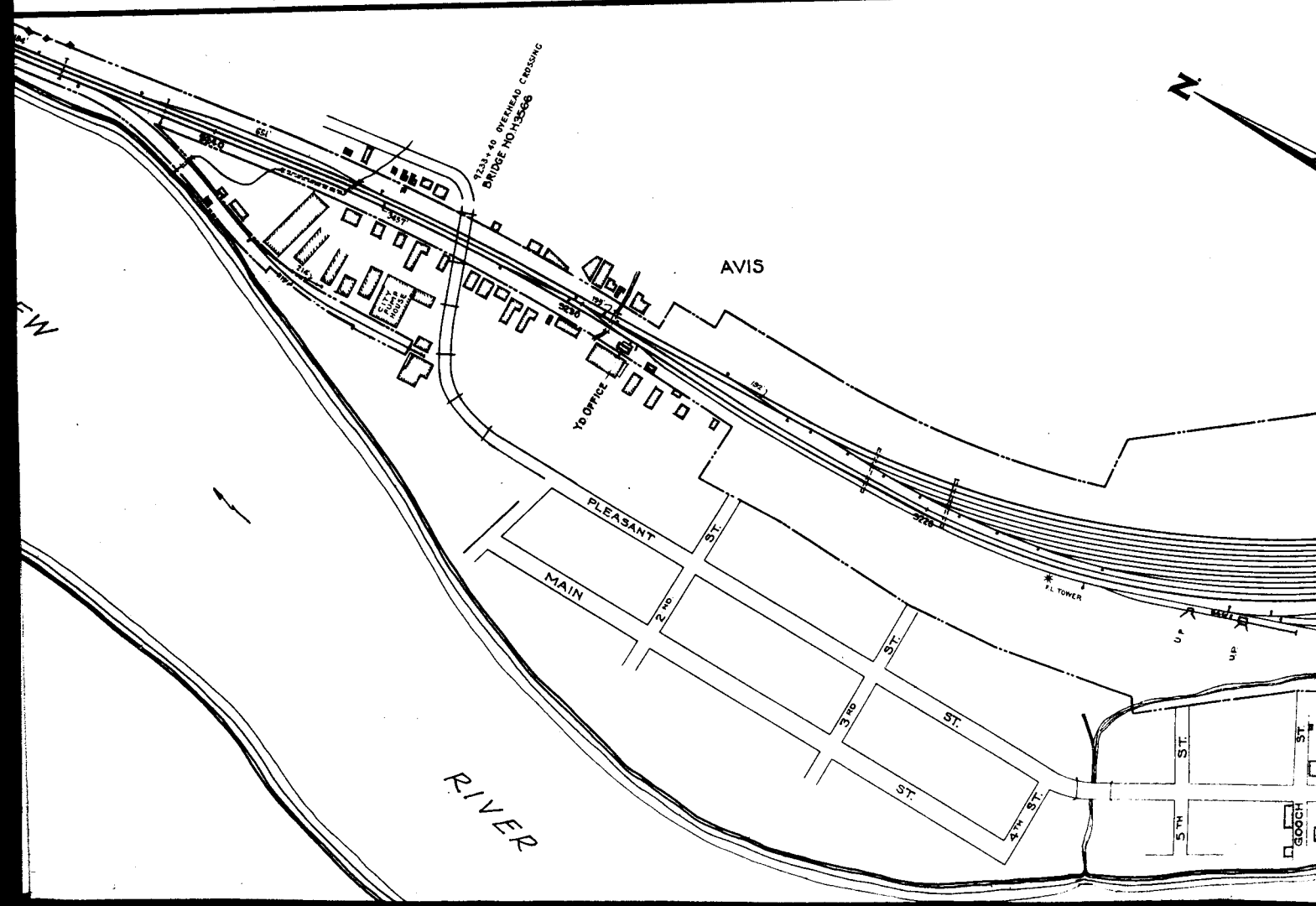
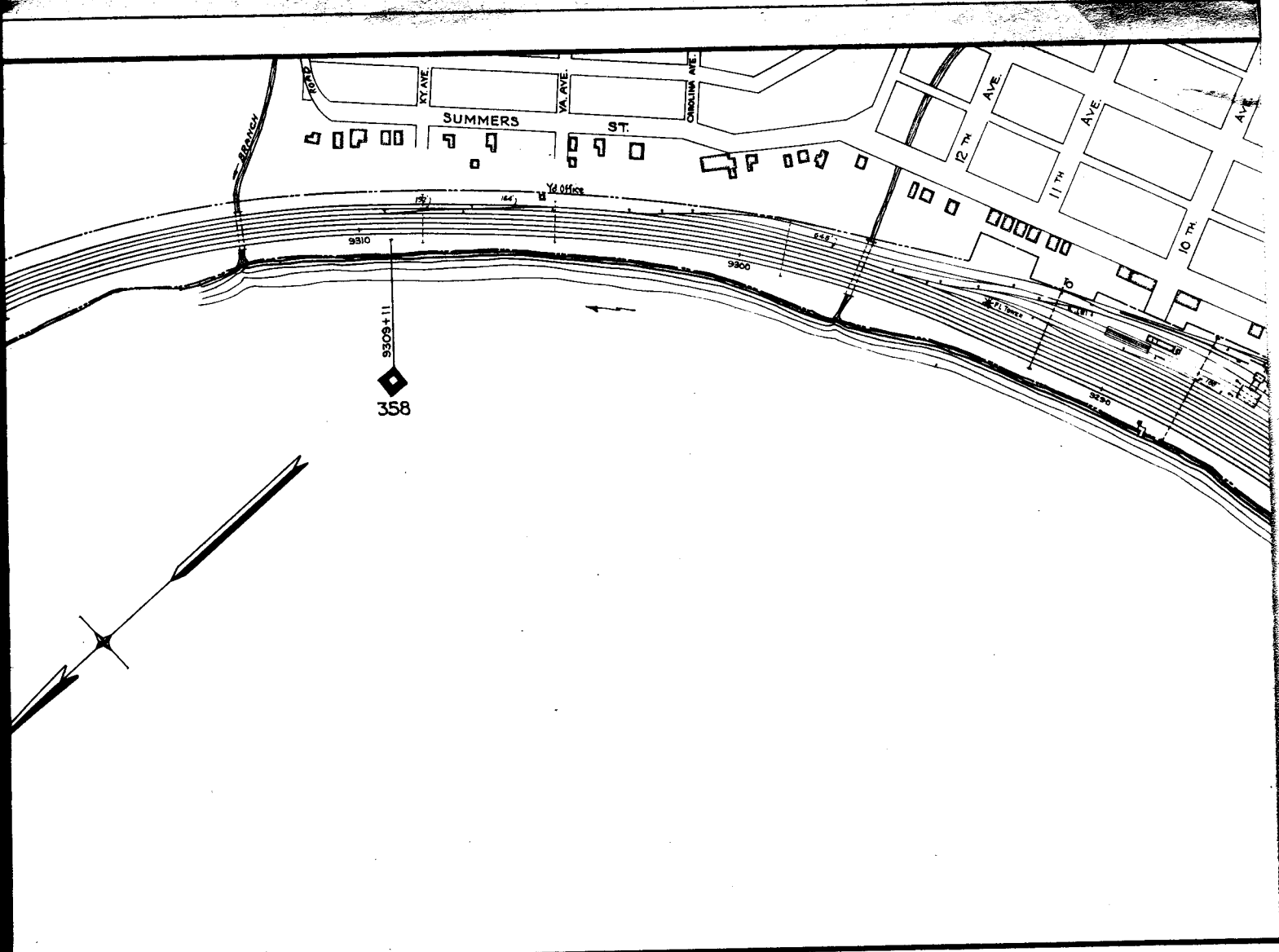
ALLEGANY DISTRICT  
NEW RIVER DISTRICT

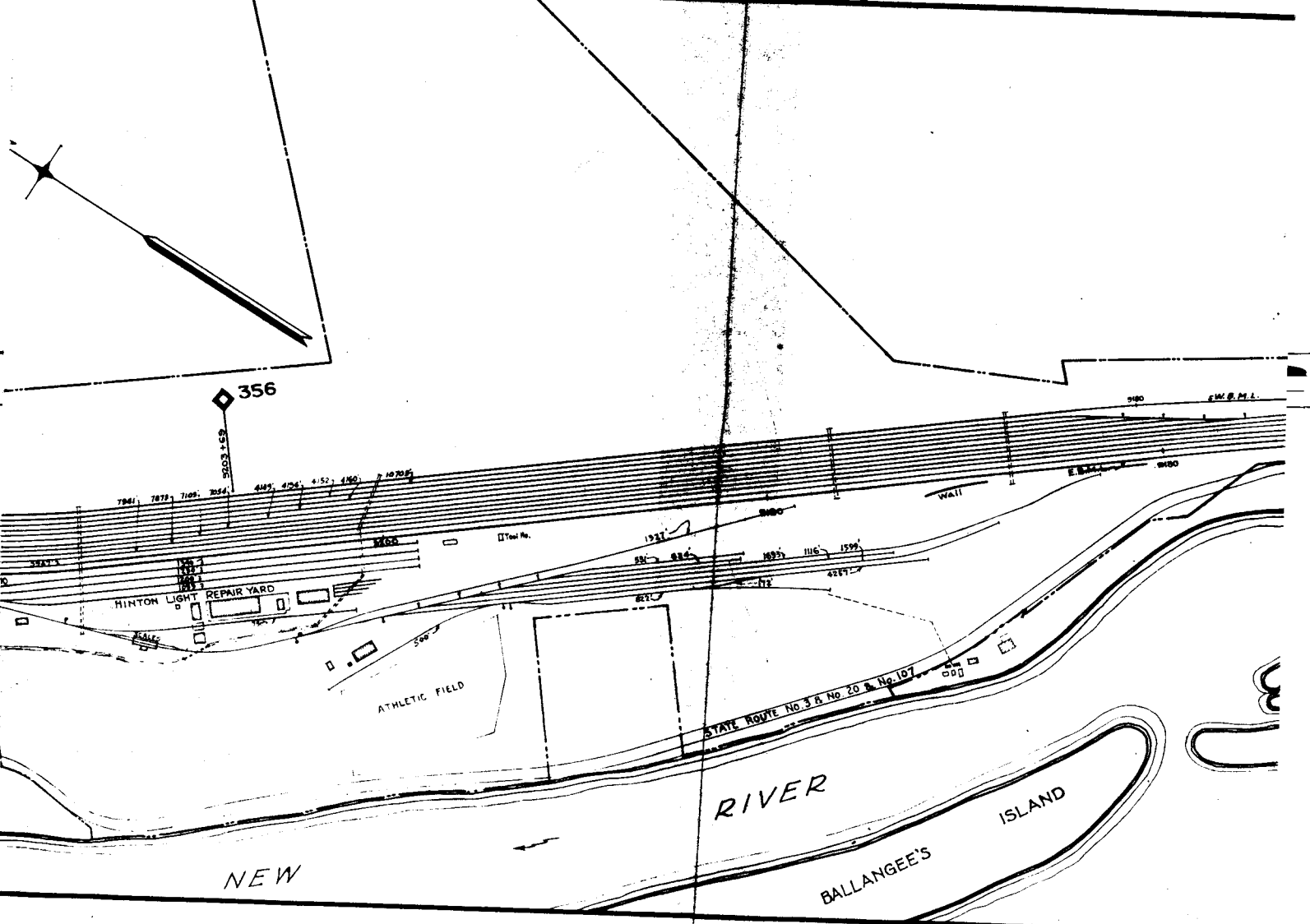
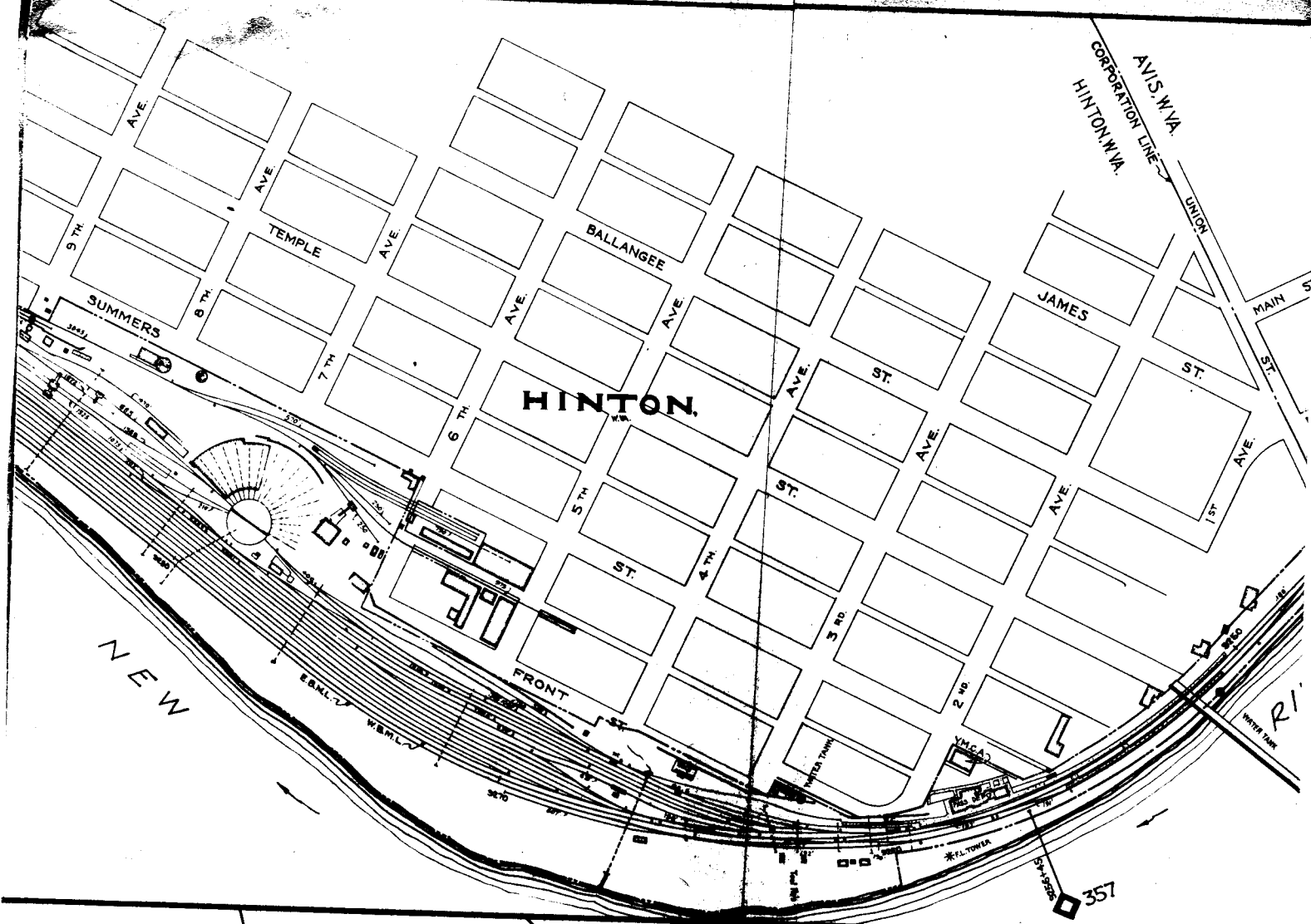
P.S. 9322-1749  
0100 BACK

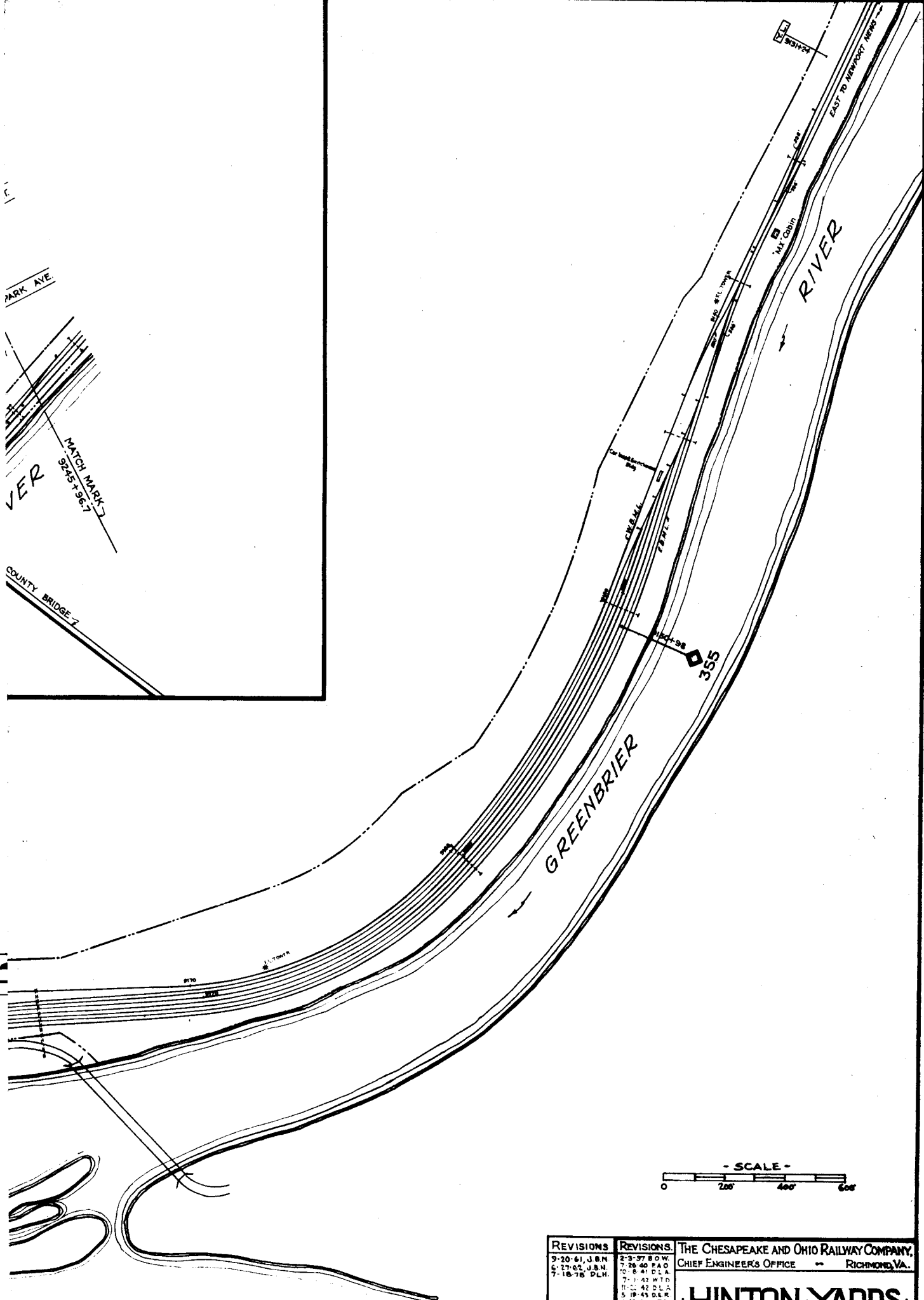
HINTON W.VA.  
MATCH MARK  
CORPORATION LINE 9245+88.7  
AVIS W.VA.

N










PARK AVE  
 MATCH MARK 7  
 92-45-7-96  
 VER

COUNTY BRIDGE 7



<b>REVISIONS</b> 9-20-61, J.S.N. 6-27-62, J.S.N. 7-18-76, D.L.H.	<b>REVISIONS</b> 2-3-37 B.O.W. 7-28-40 P.A.O. 10-8-41 D.L.G. 7-1-42 W.T.D. 11-2-42 D.L.A. 5-18-43 D.E.R. 1-22-44 W.T.D. 12-31-44 C.I.T. 4-26-46 J.W.C. 7-1-46 J.W.C. 5-31-47 H.R.V. 5-15-47 J.S.N. 9-16-47 A.M.D. 7-28-48 T.P.P. 1-13-49 M.S. 2-6-49 C.M.V. 1-27-49 M.S. 5-25-49 H.R.V. 1-1-49 C.M.V. 10-25-50 J.W.C. 10-24-52 H.R.V. 3-8-53 H.R.V.	<b>THE CHESAPEAKE AND OHIO RAILWAY COMPANY,</b> CHIEF ENGINEERS' OFFICE -- RICHMOND, VA.
<b>HINTON YARDS</b>		
SUMMERS Co.		WEST VA.
HINTON DIVISION		NEW RIVER SUB-DIVISION
SCALE: 1" = 200' DATE: MAR. 15, 1933. DRAWN BY: D.E.R. TRACED BY: D.E.R. CHECKED BY:		
VAL. SEC.	DRAWING NO.	
V-11	6281-A	

NEW RIVER