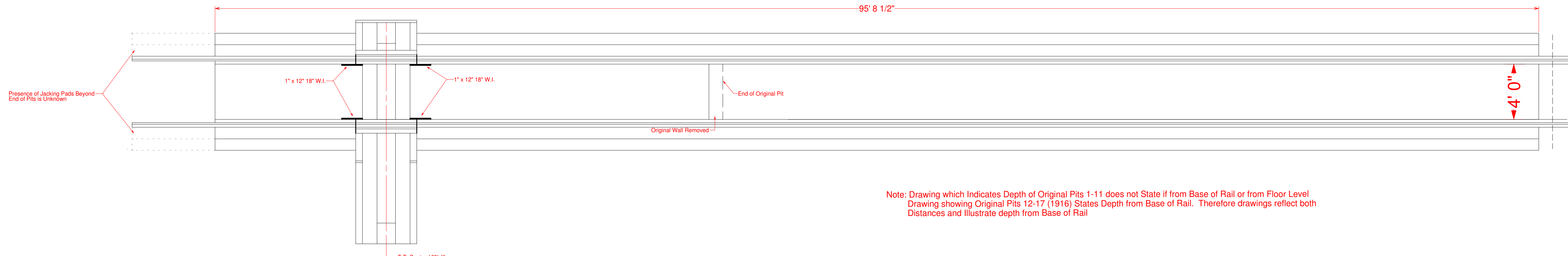
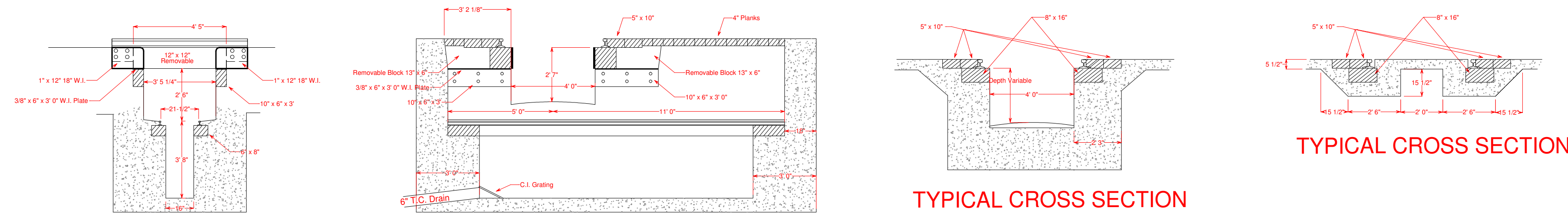


THE CHESAPEAKE AND OHIO RAILWAY COMPANY

PIT PROFILE STALLS 14-17
AT
HINTON
SUMMERS COUNTY WEST VIRGINIA

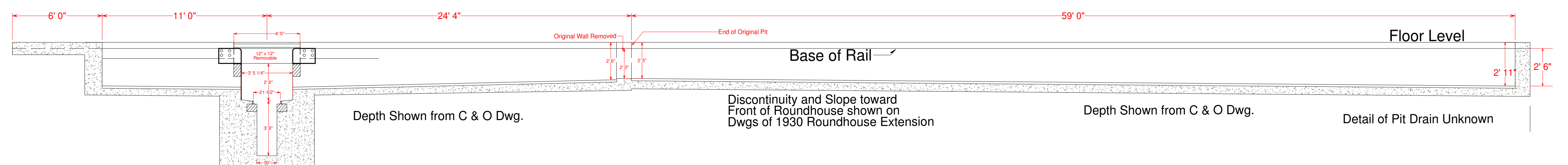
HINTON DIVISION --- NEW RIVER SUB-DIV.

Scale: 1/4" = 1 Ft. DRAWN BY: 5 / 2007
CIRCA 1916 WILLIAM E. SIMONTON III

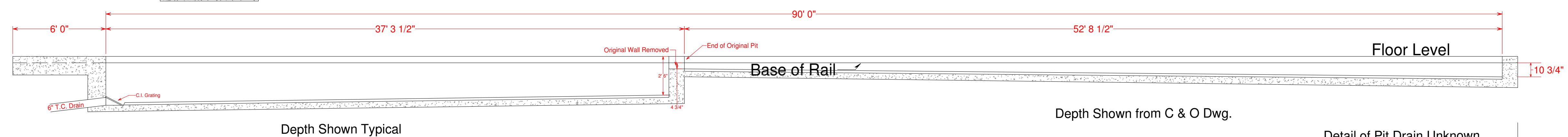


Note: Drawing which Indicates Depth of Original Pits 1-11 does not State if from Base of Rail or from Floor Level
Drawing showing Original Pits 12-17 (1916) States Depth from Base of Rail. Therefore drawings reflect both
Distances and Illustrate depth from Base of Rail

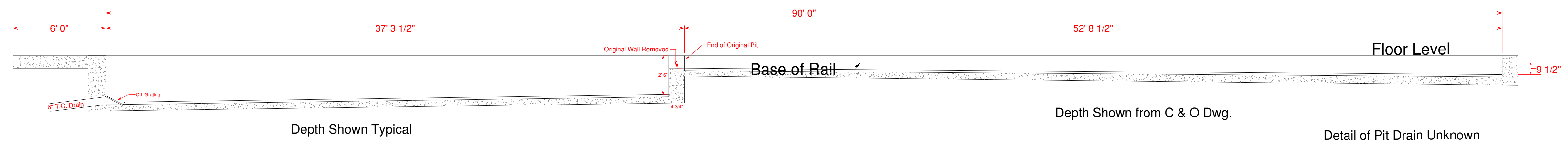
14



15



16



17

